

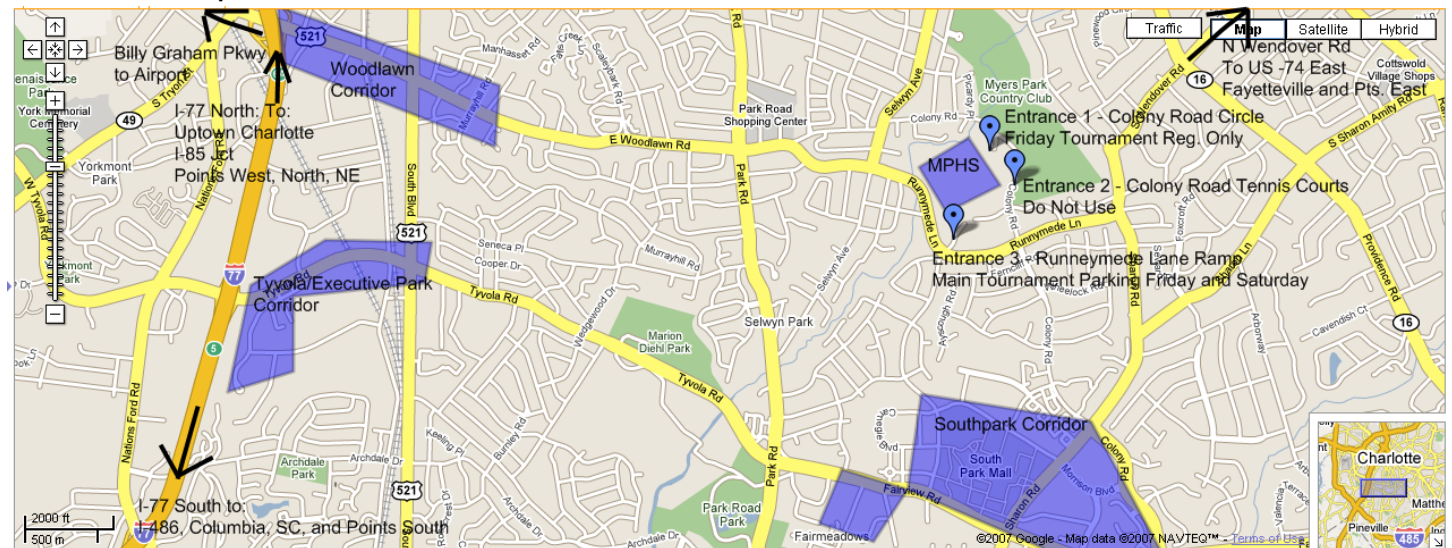
# THE LAIRD LEWIS INVITATIONAL TOURNAMENT OFFICIAL TOURNAMENT TRAVEL GUIDE

The following pages include lists of hotels and restaurants that are ideal for students participating at our tournament. The tournament committee have put several hours into the creation of “corridors” to facilitate easy travel, high quality hotels with plenty of food options, and options for all types of budget.

Need information on how to get to Myers Park? Click [here](#) for details.

***While this map offers great ideas and suggestions regarding things to do and places to eat, we remind you that the tournament policies clearly state that leaving campus for any reason during the tournament is highly discouraged; we will NOT postpone a round if you are off campus. This includes food trips!***

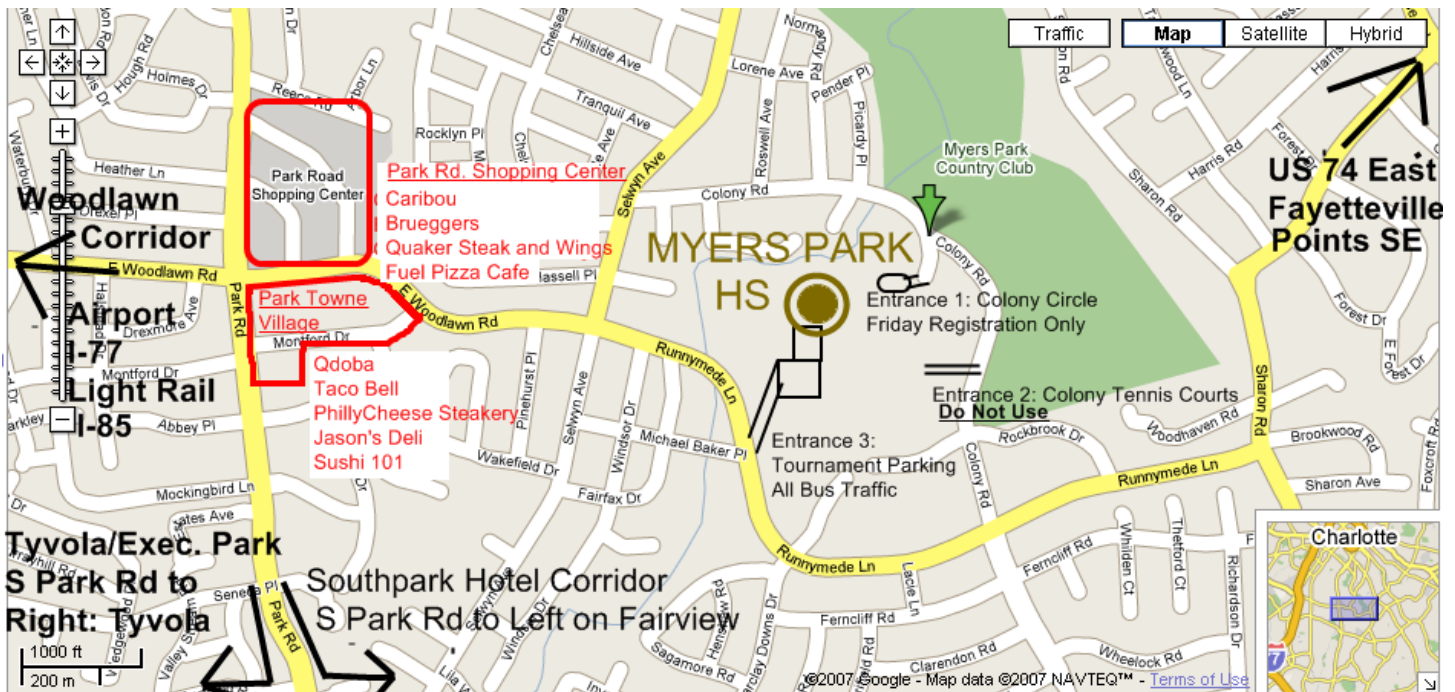
## Area Overview Map



The main tournament site has three entrances. Note that the Colony Road Circle Entrance should only be used for daytime Friday registration. All Bus and Tournament traffic, Friday and Saturday, should utilize the Runnymede Lane Ramp Entrance, which offers ample bus and car parking and easy access to the school. Upon arrival on campus on Friday, a tournament representative will greet you and show you to your parking lot. Please, do not park without the guidance of a tournament representative.

Myers Park High School is also located around many food options, which are shown in this area map.

## Myers Park High School Area Map



### Tyvola Corridor

The Tyvola Corridor is located at I-77 Exit 5, and these 'Executive Park Hotels' served as the main hotel sites for the 2002 Queen City NFL Nationals. This corridor is approximately 4-5 miles from the tournament site and is located about a mile from the Tyvola Station of the new Lynx Light Rail System's blue line, which teams can use to explore Uptown Charlotte. Prices are mid-range, but should be suitable for many teams.

#### Restaurants

Sonny's BBQ  
Chili's  
Subway  
Kabuto  
Taco Bell

#### Hotels

Hilton Exec. Park	Marriott Exec. Park	Quality Inn Exec. Park
704-527-8000	704-525-9650	704-525-0747
\$99.00/Night	\$109.00/Night	\$75.00/Night

A map of the corridor is located on page 4.

### Woodlawn Corridor

The Woodlawn Corridor is located at I-77 Exit 6A, on East Woodlawn Road. This corridor served as the hotel site for the Laird Lewis Tournaments in the early 1990s. This corridor is a 2.5 mile straight-shot to Myers Park High School, and the hotels are located in walking distance of the new Lynx Light Rail System's blue line Woodlawn Station, which students can use to explore Uptown Charlotte. Prices are budget.

#### Restaurants

IHOP  
Azteca Mexican  
Shoney's  
Villa Antonio (Sit down Italian)  
Arby's  
Waffle House

#### Hotels

Ramada Inn	Howard Johnson	Days Inn	Four Points	Best Western
704-525-8350	704-527-1620	704-525-5500	704-522-0852	704-525-5454
\$69.00/Night	\$70.00/Night	\$58.86/Night	\$125.00/Night	\$79.00/Night

*A map of the corridor is located on page 4.*

### SouthPark Corridor

The SouthPark Corridor is located at the corner of Sharon and Fairview Roads. This corridor offers the most extensive food options including SouthPark Mall. The hotel is in the same neighborhood as the school, and most hotels are located about a mile away. Prices are midrange and high range.

#### Restaurants

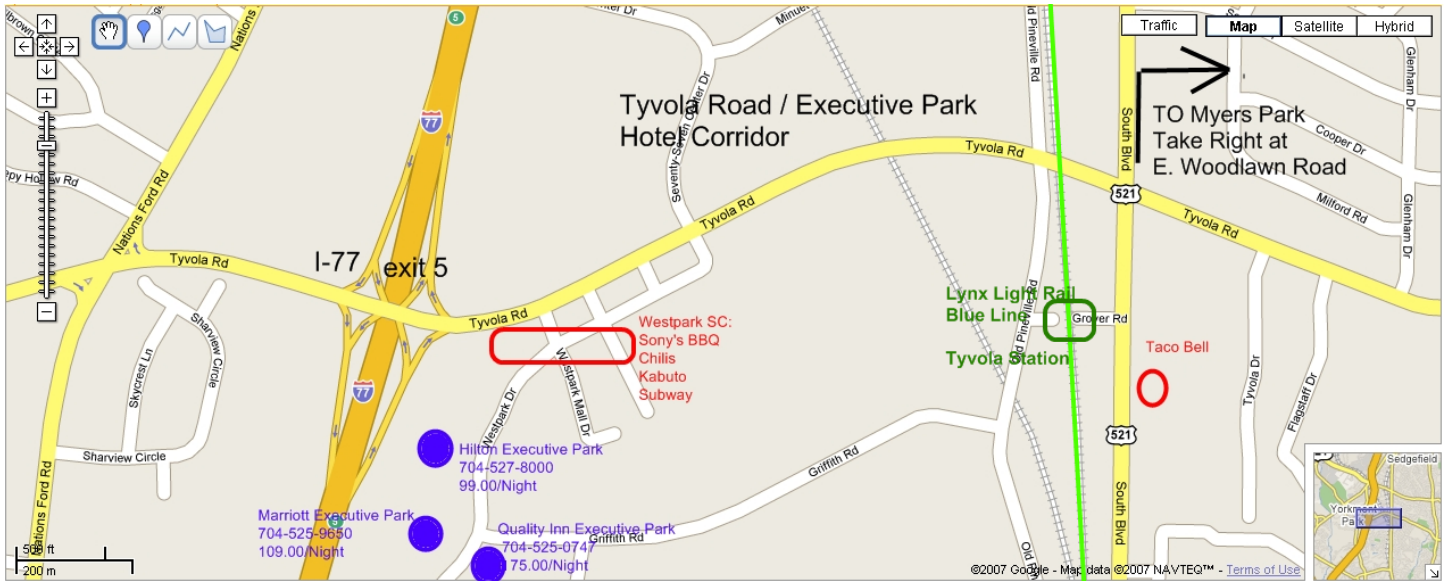
Ruby Tuesday  
Starbucks Coffee  
PF Chang's  
Il Posto Osteria  
Dean and DeLuca  
Burger King  
Moe's Southwest Grill  
Original Pancake House  
Harpers Restaurant  
McDonald's  
Bojangles'  
Cheesecake Factory  
Maggiano's  
California Pizza Kitchen  
Mall Food Court **\*\*\*BEST BET\*\*\***

#### Hotels

<b>Courtyard SouthPark</b>	Doubletree Suites	Hampton Inn
Official Tournament Hotel	704-364-2400	704-319-5700
704-552-7333	109.00/Night	150.00/Night
84.00/Night		
***REDUCED RATE FOR TOURNAMENT***		

*A map of the corridor is located on page 5.*

## Tyvola Road Corridor Map



## Woodlawn Corridor



SouthPark Corridor

